

- Road is under repair by multiple contractors to establish one lane of travel. Sections of the roads are inaccessible.  
 - Recommended Contract: CMGC or Progressive Design Build.

**Legend**

- Affected Area
- Stream
- # Bridge
- County Boundary

N

0 0.5 1 Miles





**U.S. 19 W / Will Higgins Road / Murphytown Road / Hunt Dale Road - 13.47 Miles**  
 From SR 1386, Piney Hill Road (35°59'56.8"N 82°23'08.5"W), to SR 1343 Murphytown Road (36°01'29.5"N 82°19'37.6"W)

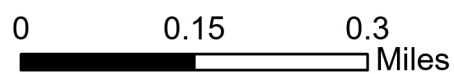
Source: Google Maps, ESRI ArcGIS Basemaps. 2024





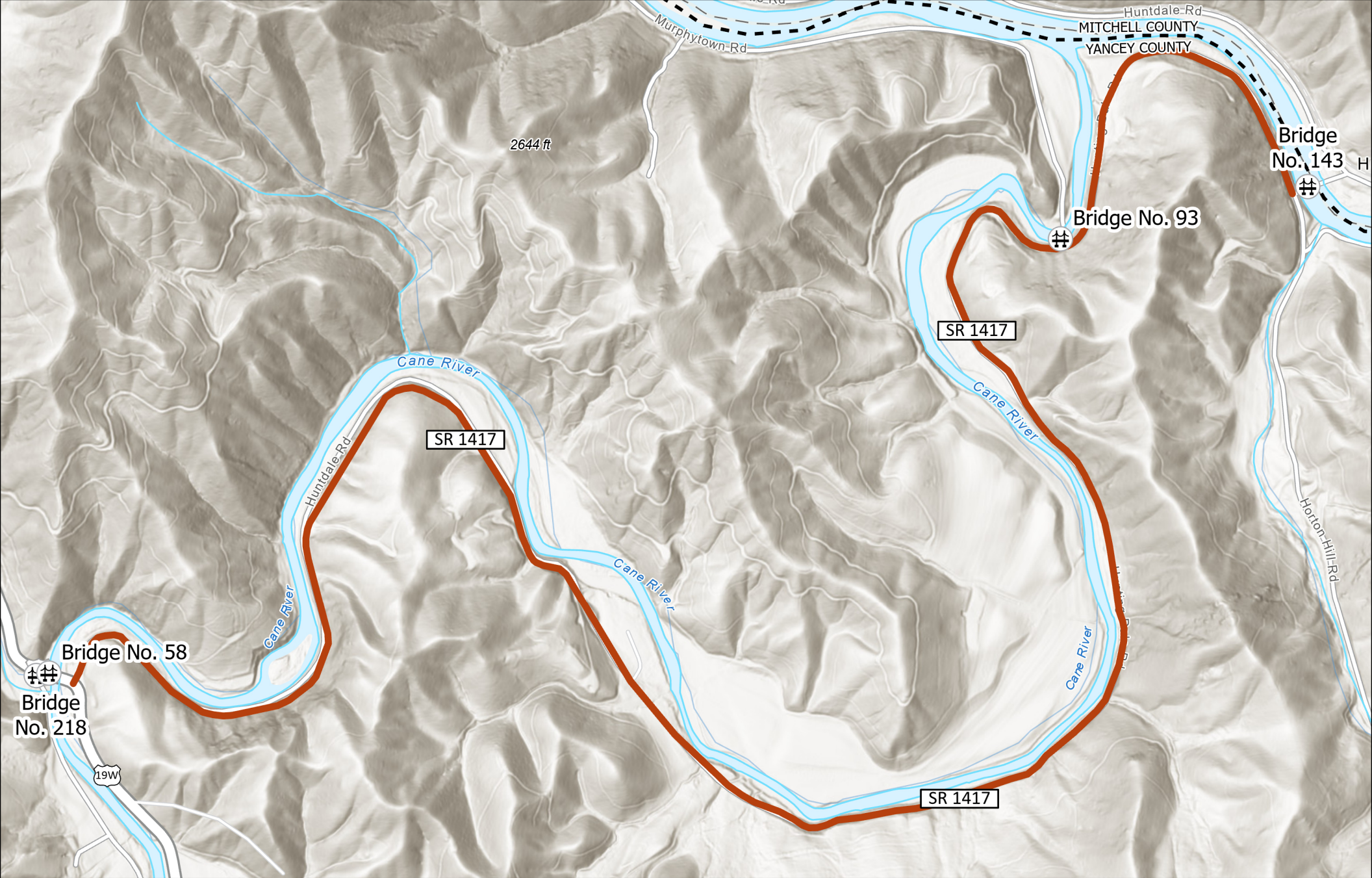
### Legend

-  Affected Bridges
-  Will Higgins Rd Affected Area
-  County Boundary
-  Stream







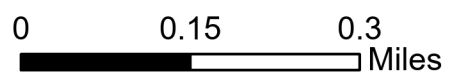
**Will Higgins Road (SR 1444) - 1.51 Miles**  
 From US 19W (36°00'00.9"N 82°21'28.7"W)  
 to US 19W (36°00'56.9"N 82°21'06.5"W)





### Legend

-  Hunt Dale Road Affected Area
-  Stream
-  Bridge
-  County Boundary







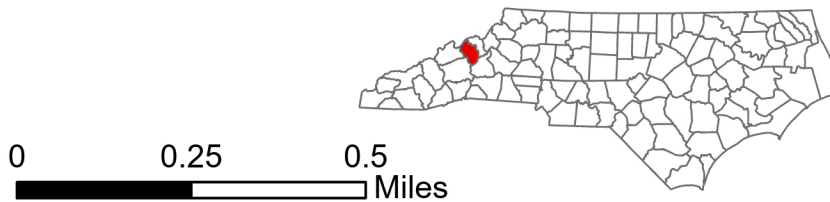
**Hunt Dale Road (SR 1417) - 3.66 Miles**  
 From US 19W (36°00'56.1"N 82°21'03.1"W)  
 to SR 1340, Horton Hill Road  
 (36°01'33.7"N 82°19'17.9"W)





### Legend

-  Murphytown Road Affected Area
-  Stream
-  Bridge
-  County Boundary



### Murphytown (SR 1343) - 2.26 Miles

From SR 1417, Hunt Dale Road  
 (36°01'29.5"N 82°19'37.6"W)  
 to EOM